










# Ockanickon Scout Reservation

**Total Est. Time:** 1 hour, 4 minutes      **Total Est. Distance:** 44.43 miles

	Merge onto I-287 North.	3.9 miles
	Merge onto US-22 West via EXIT 14B on the LEFT.	2.9 miles
	Merge onto US-202 South toward FLEMINGTON / PRINCETON. Enter the roundabout and take the 2nd exit to US-202 South / NJ-31 South.	25.6 miles
	Take the PA-32 North ramp toward EASTON.	0.1 miles
	Turn LEFT onto RIVER RD / PA-32 North.	2.0 miles
	Turn LEFT onto RIVER RD / PA-32.	5.2 miles
	Turn LEFT onto POINT PLEASANT PIKE. It is confusing finding Point Pleasant Pike and Tohickon Hill Road. If I remember correctly, there was a little bridge you could see from 32 and a hill right after that. I don't think there was a street sign for Point Pleasant Pike but I think there was one for Tohickon Hill Road.	<0.1 miles
	Turn RIGHT onto TOHICKON HILL RD.	0.8 miles
	Turn RIGHT onto 5787 State Park Rd; Pipersville, PA 18947-1501 The parking lot is on the left.	0.5 miles

